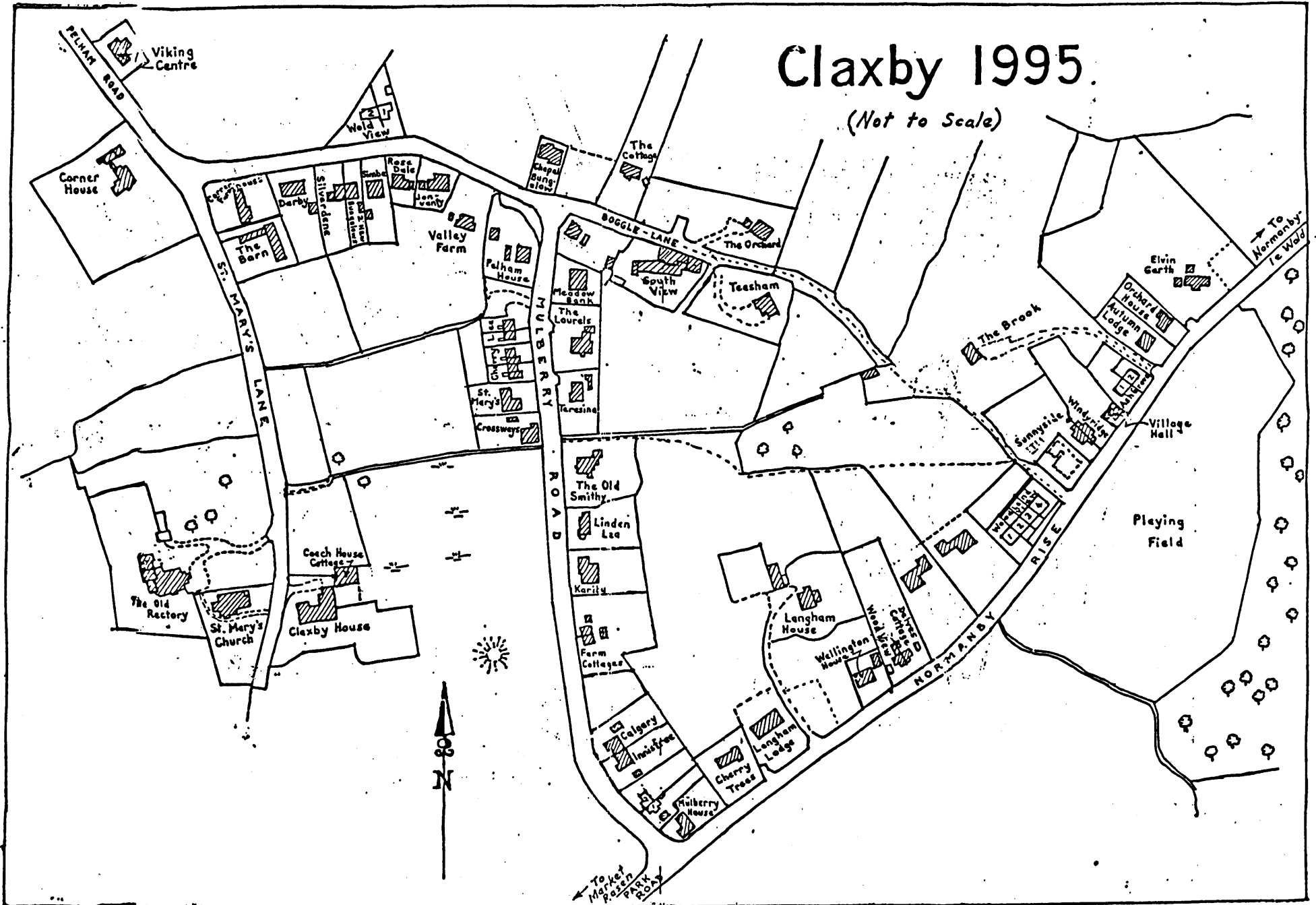


# Claxby 1995.

(Not to Scale)



# CLAXBY

## OPEN GARDENS



TO  
HOLDON LE MOOR  
& CAISTOR

PELIAM ROAD

VIKING CENTRE

CORNER HOUSE

MULBERRY ROAD

CROFT AMBREY

VALLEY FARM

S.T. MARY'S LANE

THE WHEELWRIGHTS

Telephone Box

MULBERRY ROAD

CROSSWAYS HALL

THE COTTAGE

THE ORCHARD

BOGGLE LANE

SOUTH VIEW

TEESHAN

TO  
NORMANBY-LE-WOLD

SUNNYSIDE

VILLAGE HALL

PLAYING FIELD

ROWAN

WOODLAND VIEW

CLAXBY WOOD

THE OLD RECTORY

B. J. L. CORNER

ST. MARY'S CHURCH

THE COACH HOUSE FORSTER

CLAXBY HOUSE

LINDEN LEA



WOLD HAVEN

BOGGLE RISE

NORMANBY ROAD

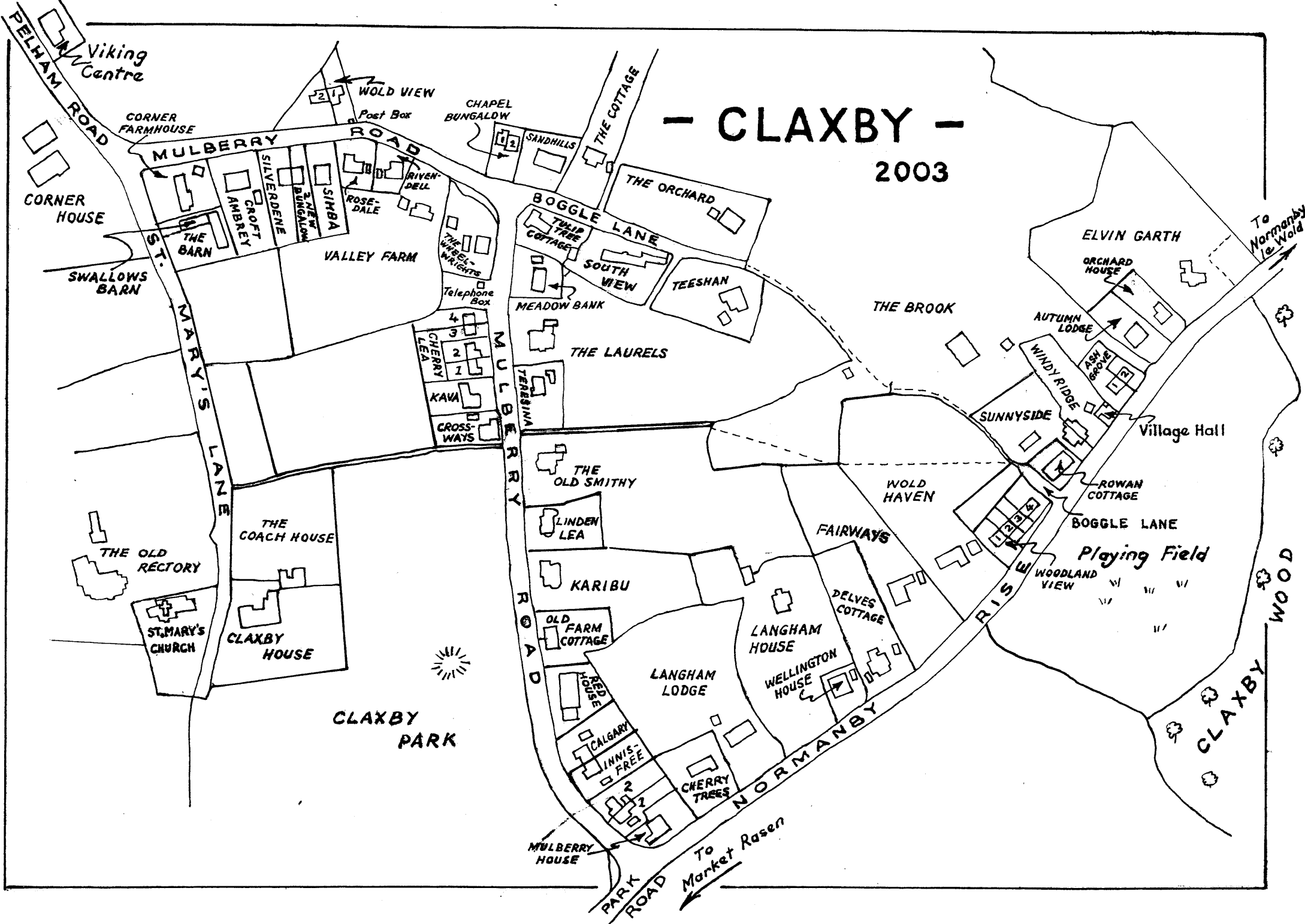
CLAXBY PARK

TO  
MARKET RASEN  
PARK ROAD



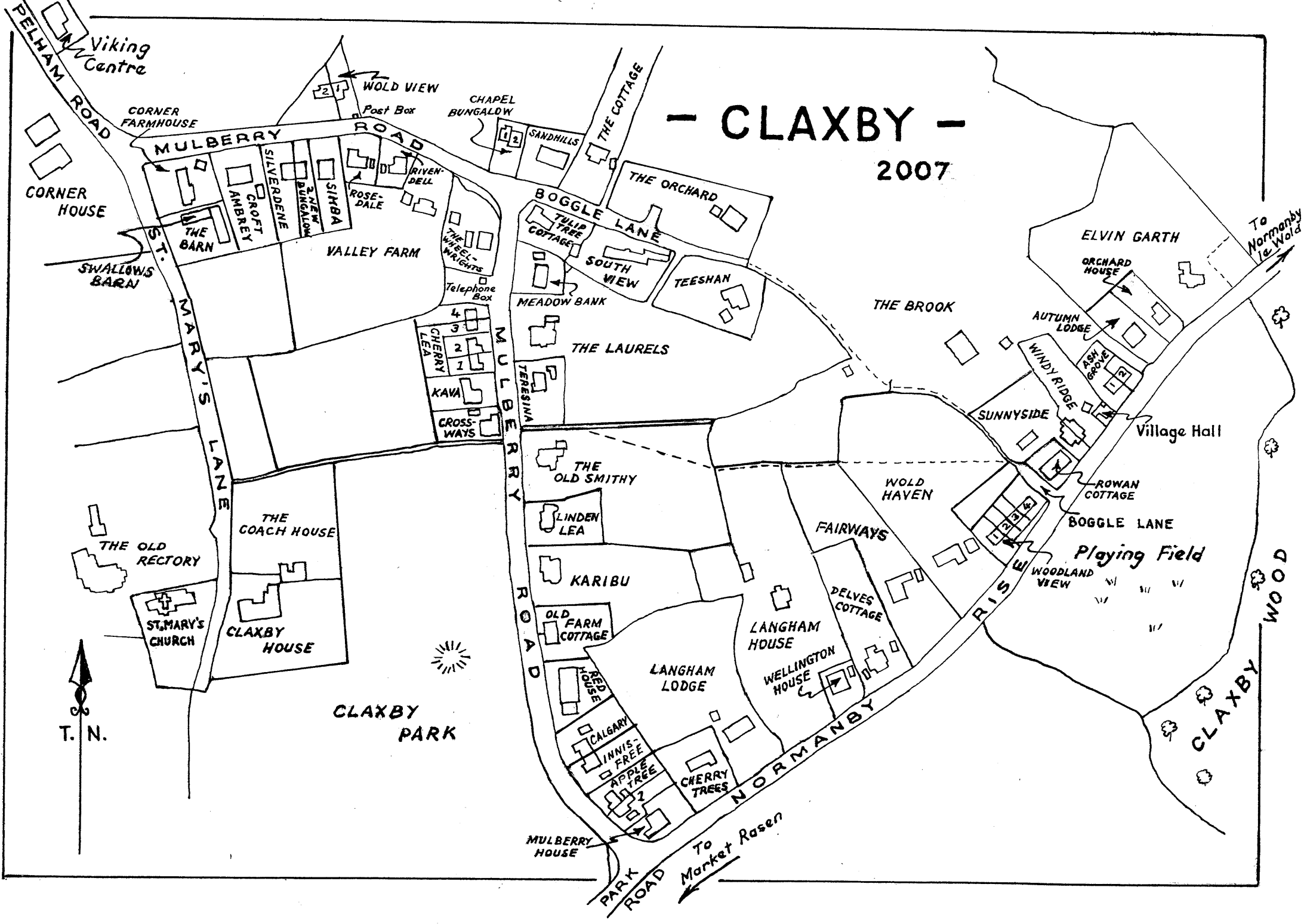
# - CLAXBY -

2003



# - CLAXBY -

2007



# - CLAXBY -

2009

